

## World Environment Day-Mission LiFE 2023

### 1. At Corporate Office, Rishikesh

World Environment Day (WED) was celebrated in the Corporate Office, Rishikesh with variety of activities targeting different stakeholders as under:

- Address by Chairman & Managing Director, THDCIL to entire THDCIL staff through VC Mode.
- Key note address & presentation by Prof Bihu Suchetana, IIT-Roorkee on Mission Life Themes.
- Address by Executive Director (Technical) and administered oath.
- Demonstration of film on THDCIL's initiatives taken up under Mission LiFE.
- Distribution of Indoor Flower Plants and Jute Bags to participants.
- Nukkad Natak at crowded public place in Rishikesh.
- Nukkad Natak in THDCIL Campus, Rishikesh.





















## 2. Vishnugad Pipalkoti HEP:

WED was celebrated as under:

- World Environment Day was celebrated on 05.06.2023 at Vishunad Pipalkoti Hydro Electric Project, Pipalkoti, district Chamoli, Uttarakhand.
- Various programs such as cleanliness campaign, awareness campaign, Jute Bag distribution etc. were organized.
- On the occasion of World Environment Day at VPHEP Pipalkoti project, the program was started by taking the oath of mission life.
- Speech of the Chairman and Managing Director was broadcasted through the VC mode.
- Project Head addressed the gathering with highlighting importance of Mission LiFe and Environment for life to survive on the planet.
- Lecture was followed by the tree plantation program organized in the Government Upper Primary School, located in the project premises, wherein, all participated enthusiastically. Jute Bags were distributed at the end of the programme.




 **GPS Map Camera**



**Jainal, Uttarakhand, India**  
CC84+VWP, Jainal, Uttarakhand 246426, India  
Lat 30.416637°  
Long 79.408221°  
05/06/23 10:51 AM GMT +05:30





 **GPS Map Camera**



**Pipalkoti, Uttarakhand, India**  
CC85+PX3, jaisal siyasain, Pipalkoti, Uttarakhand  
246472, India  
Lat 30.416703°  
Long 79.409509°  
05/06/23 12:17 PM GMT +05:30




 **GPS Map Camera**



**Jainsal, Uttarakhand, India**  
CC84+VWP, Jainsal, Uttarakhand 246426, India  
Lat 30.41676°  
Long 79.407948°  
05/06/23 11:15 AM GMT +05:30



 **GPS Map Camera**



**Pipalkoti, Uttarakhand, India**  
CC85+PX3, jaisal siyasain, Pipalkoti, Uttarakhand  
246472, India  
Lat 30.416699°  
Long 79.409492°  
05/06/23 12:14 PM GMT +05:30



GPS Map Camera



Pipalkoti, Uttarakhand, India  
CC85+PX3, jaisal siyasain, Pipalkoti, Uttarakhand  
246472, India  
Lat 30.416921°  
Long 79.409049°  
05/06/23 05:25 PM GMT +05:30





GPS Map Camera



Pipalkoti, Uttarakhand, India  
CC85+PX3, jaisal siyasain, Pipalkoti, Uttarakhand  
246472, India  
Lat 30.416961°  
Long 79.408876°  
05/06/23 05:09 PM GMT +05:30



 **GPS Map Camera**



Jainsal, Uttarakhand, India  
CC84+VWP, Jainsal, Uttarakhand 246426, India  
Lat 30.416631°  
Long 79.408172°  
05/06/23 11:32 AM GMT +05:30



 **GPS Map Camera**



Jainsal, Uttarakhand, India  
CC84+VWP, Jainsal, Uttarakhand 246426, India  
Lat 30.41669°  
Long 79.408102°  
05/06/23 11:46 AM GMT +05:30

### 3. Amelia Coal Mine Project (ACMP)

Following programmes were conducted during celebration of WED:

- Speech of Chairman and Managing Director was broadcasted through the VC mode.
- Awareness through videos regarding the introduction of Mission LiFE.
- Presentation about Environment Day and this year theme "#Beat the Plastic."
- Brief about Mission LiFE, emphasizing the importance of living a healthy, sustainable, and environment friendly lifestyle.
- CGM, ACMP commits to make the unit plastic-free and suggested various measures to achieve the goal.
- Pledge to save the environment and raise awareness among family, friends, and neighbours about environment friendly lifestyles.
- Plantation was carried out in the mining site by the CGM, GM, and other employees of ACMP.
- Awareness campaign among the workers in the mine.








GPS Map Camera

Singrauli, Madhya Pradesh, India  
3JHX+9FH, Singrauli, Madhya Pradesh 486886, India  
Lat 24.078487°  
Long 82.648905°  
05/06/23 07:09 AM GMT +05:30



GPS Map Camera

Singrauli, Madhya Pradesh, India  
3JHX+9FH, Singrauli, Madhya Pradesh 486886, India  
Lat 24.078483°  
Long 82.648858°  
05/06/23 11:19 AM GMT +05:30






Singrauli, Madhya Pradesh, India  
3JHX+9FH, Singrauli, Madhya Pradesh 486886, India  
Lat 24.078487°  
Long 82.648905°  
05/06/23 11:51 AM GMT +05:30



Singrauli, Madhya Pradesh, India  
3JHX+9FH, Singrauli, Madhya Pradesh 486886, India  
Lat 24.078487°  
Long 82.648905°  
05/06/23 11:51 AM GMT +05:30



Singrauli, Madhya Pradesh, India  
3JHX+9FH, Singrauli, Madhya Pradesh 486886, India  
Lat 24.078487°  
Long 82.648905°  
05/06/23 11:51 AM GMT +05:30




GPS Map Camera



Singrauli, Madhya Pradesh, India  
3JHX+9FH, Singrauli, Madhya Pradesh 486886, India  
Lat 24.078487°  
Long 82.648905°  
05/06/23 11:46 AM GMT +05:30



GPS Map Camera



Singrauli, Madhya Pradesh, India  
3JHX+9FH, Singrauli, Madhya Pradesh 486886, India  
Lat 24.078483°  
Long 82.648858°  
05/06/23 11:19 AM GMT +05:30

#### 4. Tehri HEP

Main activities during the WED were as under:

- Speech of Chairman and Managing Director was broadcasted through the VC mode.
- Lecture by Prof. V.V. Subramaniam on WED theme.
- Lecture by Sh. Dev Raghvendra Chaudhary, Environmentalist.
- Administered pledge.
- Distribution of Jute Bags to all participants.



GPS Map Camera

Tehri Dam, Uttarakhand, India  
9FJF+825, Tehri Dam, Uttarakhand 249124, India  
Lat 30.380538°  
Long 78.473362°  
05/06/23 10:56 AM GMT +05:30

Google



GPS Map Camera


Chokhala, Uttarakhand, India  
B 8 Bhagirathi Puram Tehri Garhwal, Chokhala, Uttarakhand 249001,  
India  
Lat 30.380543°  
Long 78.467876°  
05/06/23 11:06 AM GMT +05:30

Google





 **GPS Map Camera**



**Chokhala, Uttarakhand, India**  
B 8 Bhagirathi Puram Tehri Garhwal, Chokhala, Uttarakhand 249001,  
India  
Lat 30.380546°  
Long 78.467876°  
05/06/23 11:07 AM GMT +05:30




 **GPS Map Camera**




**Chokhala, Uttarakhand, India**  
B 8 Bhagirathi Puram Tehri Garhwal, Chokhala, Uttarakhand 249001,  
India  
Lat 30.38054°  
Long 78.467876°  
05/06/23 12:16 PM GMT +05:30





 **GPS Map Camera**

Tehri Dam, Uttarakhand, India  
9FJF+825, Tehri Dam, Uttarakhand 249124, India  
Lat 30.380556°  
Long 78.473364°  
05/06/23 10:56 AM GMT +05:30



## **5. Koteshwar HEP, District Tehri Garhwal, Uttarakhand:**

WED was celebrated with following activities:

- Speech of Chairman and Managing Director was broadcasted through the VC mode.
- Lecture by Key Note Speaker, Prof. Vijay Prakash Semwal on Mission LiFE themes.
- Address by GM (Project)
- Administered pledge.
- Followed by Plantation in project area.









## 6. Khurja Super Thermal Power Plant, UP

Main activities on WED were:

- Speech of Chairman and Managing Director was broadcasted through the VC mode.
- Lecture by Key Note Speaker, Dr. Vandana Mehrwar, Wildlife Institute of India on Mission LiFE themes.
- Address by Executive Director (Project)
- Administered pledge.
- Followed by Plantation in project area.





