 GPS Map Camera



Google

**Khurja, Uttar Pradesh, India**


6VQ6+3GH, Street No. 3, Khurja, Uttar Pradesh 203131,  
India

Lat 28.237889°

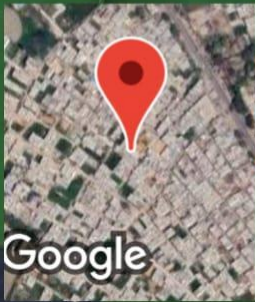
Long 77.86197°

23/05/23 12:11 PM GMT +05:30





📍 GPS Map Camera



**Khurja, Uttar Pradesh, India**


6VQ6+3GH, Street No. 3, Khurja, Uttar Pradesh 203131,  
India


Lat 28.237889°

Long 77.862006°

23/05/23 12:17 PM GMT +05:30

Google



 GPS Map Camera



**Khurja, Uttar Pradesh, India**

6VQ6+3GH, Street No. 3, Khurja, Uttar Pradesh 203131,  
India

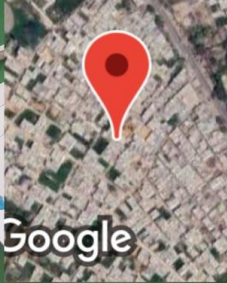
Lat 28.237887°

Long 77.861998°

23/05/23 12:17 PM GMT +05:30



 GPS Map Camera



**Khurja, Uttar Pradesh, India**

6VQ6+3GH, Street No. 3, Khurja, Uttar Pradesh 203131, India

Lat 28.237848°

Long 77.861996°

23/05/23 12:11 PM GMT +05:30




Khurja Super Thermal Power Project

Say No to Single Use Plastic  
एकल उपयोग प्लास्टिक को ना करे

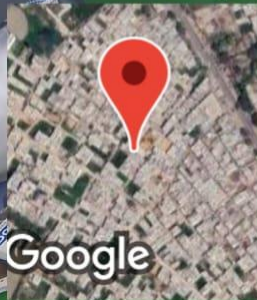
GPS Map Camera

Khurja, Uttar Pradesh, India  
6VQ6+3GH, Street No. 3, Khurja, Uttar Pradesh 203131, India  
Lat 28.23788°  
Long 77.861973°  
23/05/23 12:17 PM GMT +05:30





GPS Map Camera



Khurja, Uttar Pradesh, India

6VQ6+3GH, Street No. 3, Khurja, Uttar Pradesh 203131,  
India

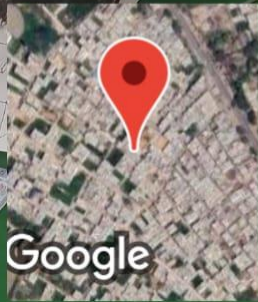
Lat 28.237868°

Long 77.861962°

23/05/23 12:12 PM GMT +05:30



GPS Map Camera

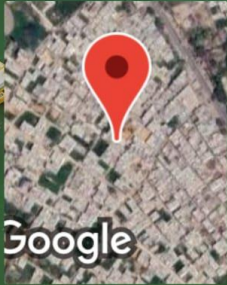


Khurja, Uttar Pradesh, India  
6VQ7+52P, Khurja, Uttar Pradesh 203131, India  
Lat 28.237836°  
Long 77.862016°  
23/05/23 12:12 PM GMT +05:30





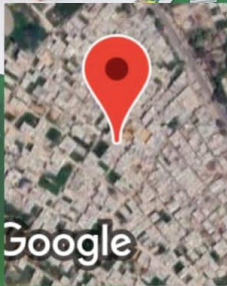
 GPS Map Camera



**Khurja, Uttar Pradesh, India**  
6VQ6+3GH, Street No. 3, Khurja, Uttar Pradesh 203131, India  
Lat 28.237848°  
Long 77.861996°  
23/05/23 12:11 PM GMT +05:30



 GPS Map Camera



**Khurja, Uttar Pradesh, India**  
6VQ6+3GH, Street No. 3, Khurja, Uttar Pradesh 203131, India  
Lat 28.237844°  
Long 77.861989°  
23/05/23 12:11 PM GMT +05:30



GPS Map Camera

Khurja, Uttar Pradesh, India

6VQ6+3GH, Street No. 3, Khurja, Uttar Pradesh 203131, India

Lat 28.237863°

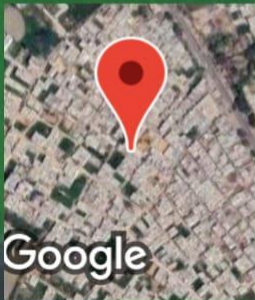
Long 77.861958°

23/05/23 12:11 PM GMT +05:30

Google



 GPS Map Camera



**Khurja, Uttar Pradesh, India**

6VQ6+3GH, Street No. 3, Khurja, Uttar Pradesh 203131,  
India

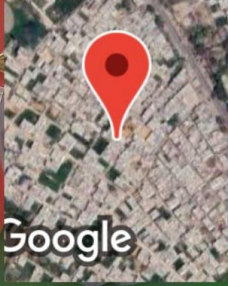
Lat 28.237883°

Long 77.861964°

23/05/23 12:11 PM GMT +05:30



📍 GPS Map Camera



**Khurja, Uttar Pradesh, India**

6VQ6+3GH, Street No. 3, Khurja, Uttar Pradesh 203131, India


Lat 28.237848°

Long 77.861999°

23/05/23 12:11 PM GMT +05:30



 GPS Map Camera



**Jahanpur, Uttar Pradesh, India**  
5W85+Q7M, Jahanpur, Uttar Pradesh 203131, India  
Lat 28.166511°  
Long 77.906789°  
23/05/23 10:31 AM GMT +05:30